NOTES

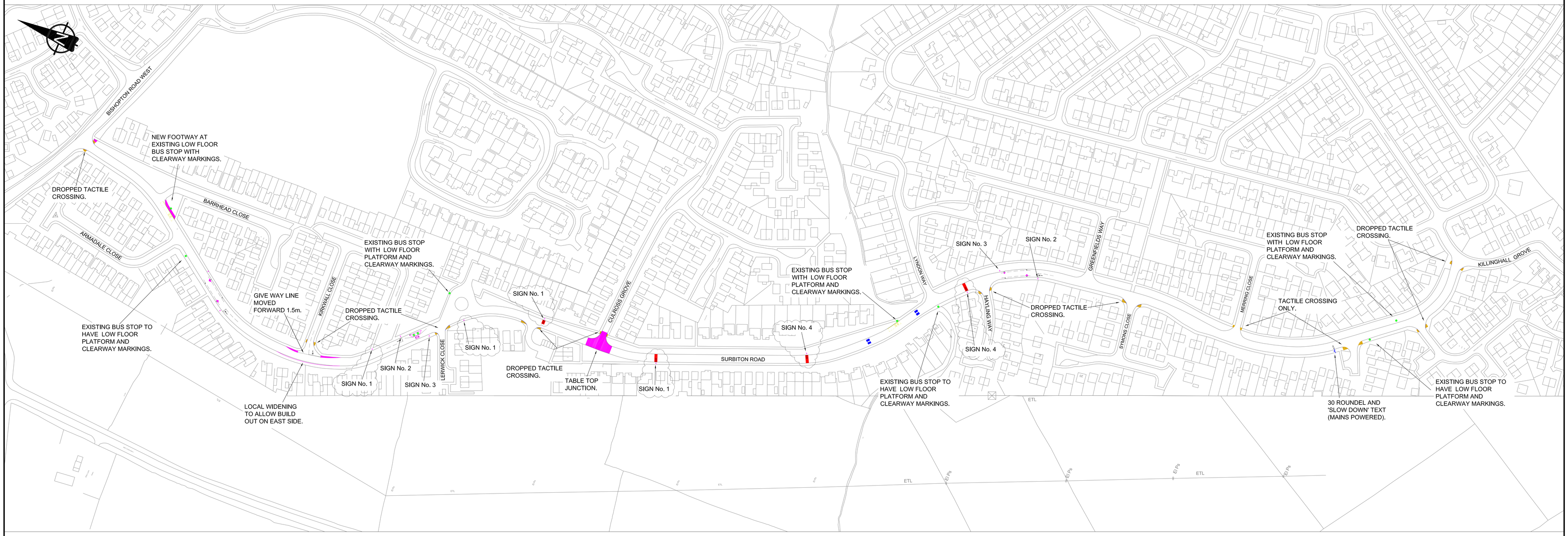

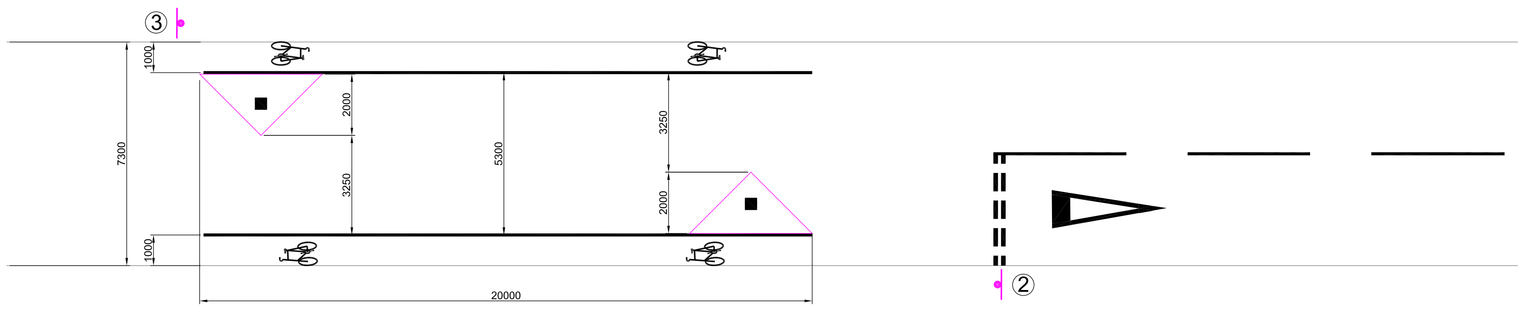

ONE WAY WORKING CHICANE WITH CYCLE BYPASSES.

(1:100)

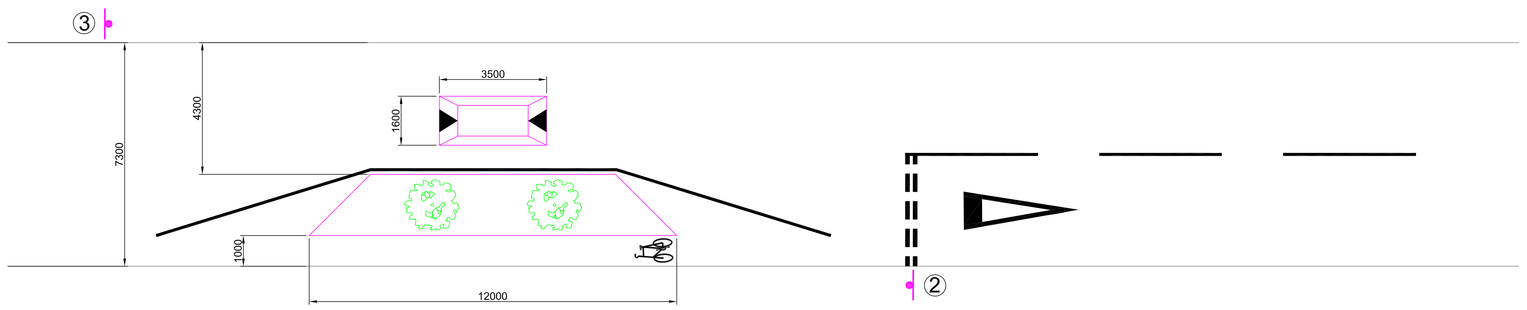

PINCH POINT WITH CYCLE BYPASSES.

(1:100)

Key

- Bus stops.
- Road cushions.
- D.1058.1 with red surface dressing.

Vehicle activated sign.

Sign number 1
D.557.1 and
D.557.2

Sign number 2
D.615 and D.615.1

Sign number 3
D.811 and D.811.1

Sign number 4
D.557.1 and
D.557.2

Rev	Description	Drn	Chk	Date
B	SIGNING AMENDED.	GCF	GS	02/04/09
A	BUS STOP, SIGN AND DRAWING TITLE AMENDED.	GCF	GS	07/08/08

Drawing Status: PRELIMINARY ☐ APPROVAL ☐ INFORMATION ☒ TENDER ☐ CONTRACT ☐

Centre of Excellence
Local Transport Delivery

Stockton-on-Tees
BOROUGH COUNCIL

Development & Neighbourhood Services

Head (Technical Services Division) Mike Robinson B.Sc., C.Eng., M.I.C.E.
P.O.Box 229, Kingsway House, West Precinct, Billingham, TS23 2YL.
Telephone (01642) 393939. E-mail: highways@stockton.gov.uk

Project: SURBITON ROAD
FAIRFIELD
STOCKTON

Content: PROPOSED LOCAL SAFETY SCHEME

This map is reproduced from Ordnance Survey material with the permission of Ordnance Survey on behalf of the Controller of Her Majesty's Stationary Office. © Crown Copyright. Unauthorised reproduction infringes Crown Copyright and may lead to prosecution or civil proceedings. Stockton-on-Tees Borough Council 100023297

Scales	Date	Drawn / Checked	Job No.
1:1250 (U.N.O.)	MAY '08	GCF / GS	TM10/05 B

A0 Original